

**First Reading: May 12, 2015**  
**Second Reading: May 19, 2015**

2015-049  
John Straussberger/  
Southside Centre, LLC  
District No. 7  
Planning Version

ORDINANCE NO. 12946

AN ORDINANCE TO AMEND CHATTANOOGA CITY CODE, PART II, CHAPTER 38, ZONING ORDINANCE, SO AS TO REZONE PROPERTY LOCATED AT 1700 BROAD STREET, MORE PARTICULARLY DESCRIBED HEREIN, FROM M-1 MANUFACTURING ZONE TO C-3 CENTRAL BUSINESS ZONE, SUBJECT TO CERTAIN CONDITIONS.

---

SECTION 1. BE IT ORDAINED BY THE CITY COUNCIL OF THE CITY OF CHATTANOOGA, TENNESSEE, That Chattanooga City Code, Part II, Chapter 38, Zoning Ordinance, be and the same hereby is amended so as to rezone property located at 1700 Broad Street, more particularly described herein:

An unplatted tract of land located at 1700 Broad Street, being the property described in Deed Book 10007, Page 836, ROHC. Tax Map No. 145K-L-001.

and as shown on the maps attached hereto and made a part hereof by reference, from M-1 Manufacturing Zone to C-3 Central Business Zone.

SECTION 2. BE IT FURTHER ORDAINED, That this rezoning shall be approved

subject to the following:

**1. Review.**

The following review shall be required to promote compliance with the Downtown Plan, to help ensure that new development complements the existing urban fabric, and to promote the preservation of historically or architecturally significant structures.

A. For any activity requiring a land disturbing permit, non-residential building permit, or residential building permit for structures with more than two (2) units, and excluding all interior renovations:

- (1) The Applicant is required to schedule a meeting with the Community Design Group during the concept development phase of site design.
- (2) The Applicant is required to schedule a pre-submittal meeting with the City's Land Development Office.
- (3) All site layout plans, landscaping plans, and building elevations required by the Land Development Office shall also be reviewed by the Community Design Group prior to approval.

B. For any activity requiring a residential building permit for new construction:

- (1) The Applicant shall provide illustrations, such as specifications, photographs, or other images, to the Community Design Group for review of the work to be completed.

**2. Setbacks.**

A. For new multi-family buildings three (3) stories in height or greater, and for all new non-residential buildings, a zero building setback is required along the street frontage.

- (1) To accommodate outdoor pedestrian activities including a park, plaza, or outdoor dining, a greater setback is permitted if a street edge delineating the public and private space is provided in accordance with Condition 6.A.

B. For new single-family detached, duplex, townhome, and multi-family structures less than three (3) stories in height, building setbacks shall be consistent with the existing setbacks on the same side of the street.

**3. Height Requirements.**

- A. The minimum height of new nonresidential buildings shall be eighteen (18) feet.
- B. The maximum height of all new nonresidential buildings and new multi-family buildings shall be five (5) stories.

**4. Access to sites and buildings.**

- A. New curb cuts shall not be permitted on the primary, or highest order street, that a property fronts, except when there is no alley or secondary street to provide access. The permitting and location of curb cuts on primary streets shall be approved by the City Traffic Engineer based on vehicular and pedestrian safety concerns.
- B. Alleys, where they exist, shall be used as the principal vehicular access.
- C. In the absence of alleys, the secondary, or lower order street, shall be used as the principal vehicular access.
- D. Shared drives should be used wherever possible.
- E. The primary pedestrian entrance to new buildings shall be provided from the primary street.

**5. Off-street parking.**

- A. New off-street parking shall not be permitted between a building and the primary street frontage.
- B. For new construction of a primary building, or improvements altering more than 25% of the parcel that is covered in pavement (including gravel, impervious surfaces, and pavers), the following is required:
  - (1) Off-street parking fronting a public street shall be screened from the right-of way with a street edge in accordance with Condition 6.A. Front end in or parallel parking along alleys is exempt from this requirement.
  - (2) Surface parking lots shall be landscaped with a minimum of one (1) Class I shade tree for every five parking spaces. Where conflicts with overhead utility lines exist, Class II shade trees may be used.
- C. Garages for new residential dwellings shall be located behind the primary building.

D. There are no minimum requirements for the quantity of off-street parking spaces. However, site plans shall indicate the quantity and location of off-street parking provided, along with the following information:

- (1) Proximity to transit stops
- (2) Provision of bicycle facilities
- (3) Availability of adjacent on-street parking, proximity to public parking facilities, shared private parking, or leased off-site parking
- (4) Type of uses and hours of operation
- (5) Square footage of commercial uses or number of residential units
- (6) Fire Department access

**6. Street Frontage.**

A. Where a street edge is required, it shall be provided as follows:

- (1) The street edge shall have a minimum height of three (3) feet and a maximum height of four (4) feet above grade and shall consist of:
- (2) Brick, stucco, or stone walls (concrete block is permitted if faced with said materials); or
- (3) A decorative metal fence with landscaping a minimum of three (3) feet in height at maturity, providing a year-round near opaque screen; or
- (4) An evergreen hedge, with a minimum height at maturity of three (3) feet.
- (5) Highway-style guardrails or security fencing (e.g. chain link) shall not be permitted.

B. Ground floor openings (doors and windows) shall constitute a minimum of fifty percent (50%) of the ground floor façade area for new non-residential buildings.

C. Eighty percent (80%) of the ground level building façade, facing primary streets, shall be designed as leasable space and shall not include parking lots. The remainder of the ground floor may be designed to incorporate parking, provided the parking is completely screened from public view.

D. No security-type roll up metal doors shall be newly installed where they would front streets other than interior block alleys.

E. All dumpsters and mechanical equipment shall be placed to the rear of the property and shall be screened from all public rights-of-way.

SECTION 3. BE IT FURTHER ORDAINED, That this Ordinance shall take effect two

(2) weeks from and after its passage.

Passed on second and final reading: May 19, 2015



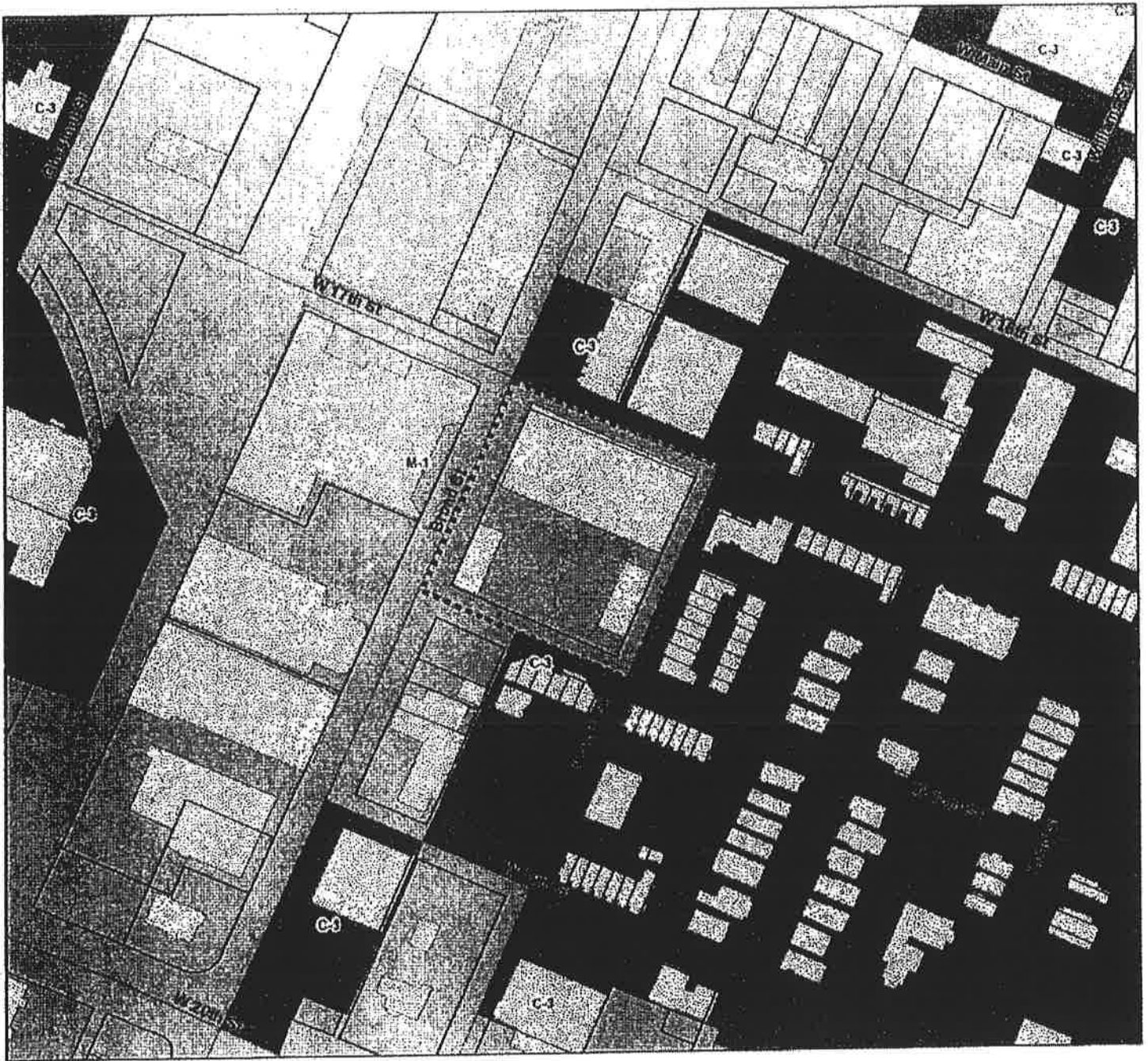
CHAIRPERSON

APPROVED:  DISAPPROVED:



MAYOR

/mem



## 2015-049 Rezoning from M-1 to C-3

PLANNING COMMISSION RECOMMENDATION FOR CASE NO. 2015-049:  
Approve, subject to the list of conditions in the Planning Commission Resolution.




200 ft



**Chattanooga Hamilton County Regional Planning Agency**

**RPA**



## 2015-049 Rezoning from M-1 to C-3



Chattanooga Hamilton County Regional Planning Agency



200 ft

  
RPA





**Match Associates**  
 110 Dadds Ave  
 P.O. Box 3449  
 Charleston, West Virginia 25304  
 Tel: (204) 588-6575

**BUILDING RENOVATION  
 AT  
 1700 BROAD STREET**

DESIGNED	JAM PROJECT 1
DATE	
REVISION	


SHEET NUMBER  
**C-1.0**

**TOTAL PROJECT AREA: 1.85 AC ±**  
**EX. BUILDING AREA: 38,100 SF**  
**CURRENT ZONING: M-1**  
**PROPOSED ZONING: C-3**  
**CURRENT USE: 88% VACANT; 6% OFFICE**  
**PROPOSED COMMERCIAL AREA: 20,000 SF**  
**PROPOSED RESIDENTIAL UNITS: 16 UNITS**  
**CONVENTIONAL HOURS OF OPERATION: 7am-11pm**

**NUMBER OF ADA PARKING SPACES: 4**  
**NUMBER OF REGULAR PARKING SPACES: 80**  
**TOTAL PARKING SPACES: 84 SPACES**  
**TOTAL TREES: 18 TREES**  
**PARKING SPACE TO TREE RATIO REQUIRED:**  
 1 CLASS I TREE / 8 PARKING SPACES  
**PARKING SPACE TO TREE RATIO PROVIDED:**  
 18 CLASS I TREES / 84 PARKING SPACES  
 1 CLASS I TREE / 4.67 PARKING SPACES

**PUBLIC TRANSIT STOPS LOCATED AT THE INTERSECTIONS OF BROAD ST. & W. 18TH ST. AND BROAD ST. & W. 16TH ST.**  
**NO PUBLIC PARKING LOTS IN VICINITY OF SITE.**

**RECEIVED**  
 FEB 20 2015  
 Charleston's Hamilton County  
 Regional Planning Agency  
 Development Services



2015-049

